

# Apalachicola-Chattahoochee-Flint Waters Conference

April 28-30, 2026



GEORGIA  
*Water*

PLANNING & POLICY  
— CENTER —  
ALBANY STATE UNIVERSITY

**SEWERS, FUEL SPILLS, DATA CENTERS,  
FISHING ACCESS DISPUTES  
(AND NOW DROUGHT):  
A GUIDE TO FUN TIMES ON THE UPPER  
FLINT**

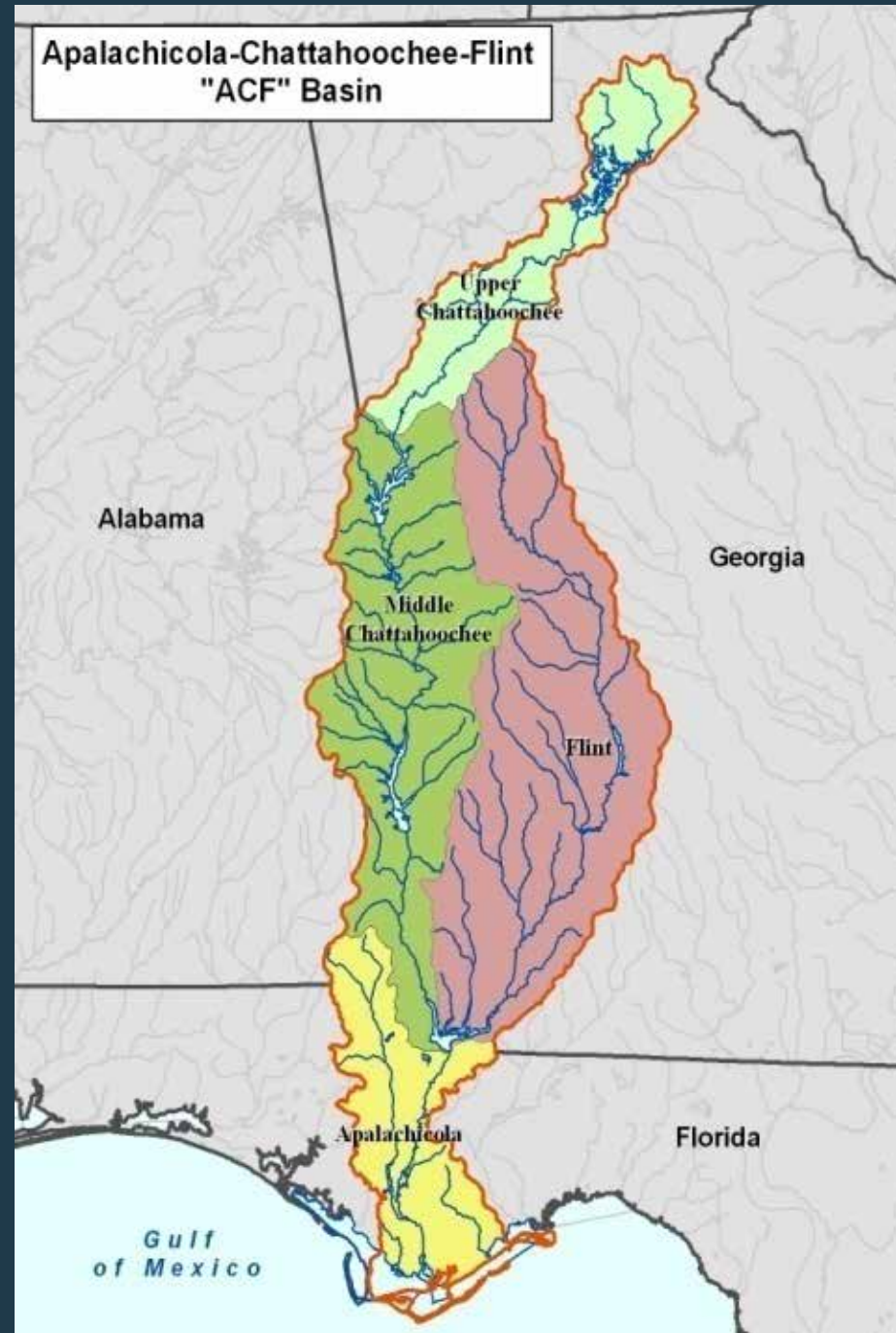
ACF Waters Conference

Albany, Georgia

April 2026

S. Gordon Rogers IV, Riverkeeper and Executive  
Director, Flint Riverkeeper Inc.

Apalachicola-Chattahoochee-Flint  
"ACF" Basin



Alabama

Georgia

Middle  
Chattahoochee


Flint

Apalachicola

Florida

Gulf  
of Mexico













**SEWER SPILL NOTIFICATION**

SPILL DATE:

SPILL LOCATION:

SPILL CAUSE:





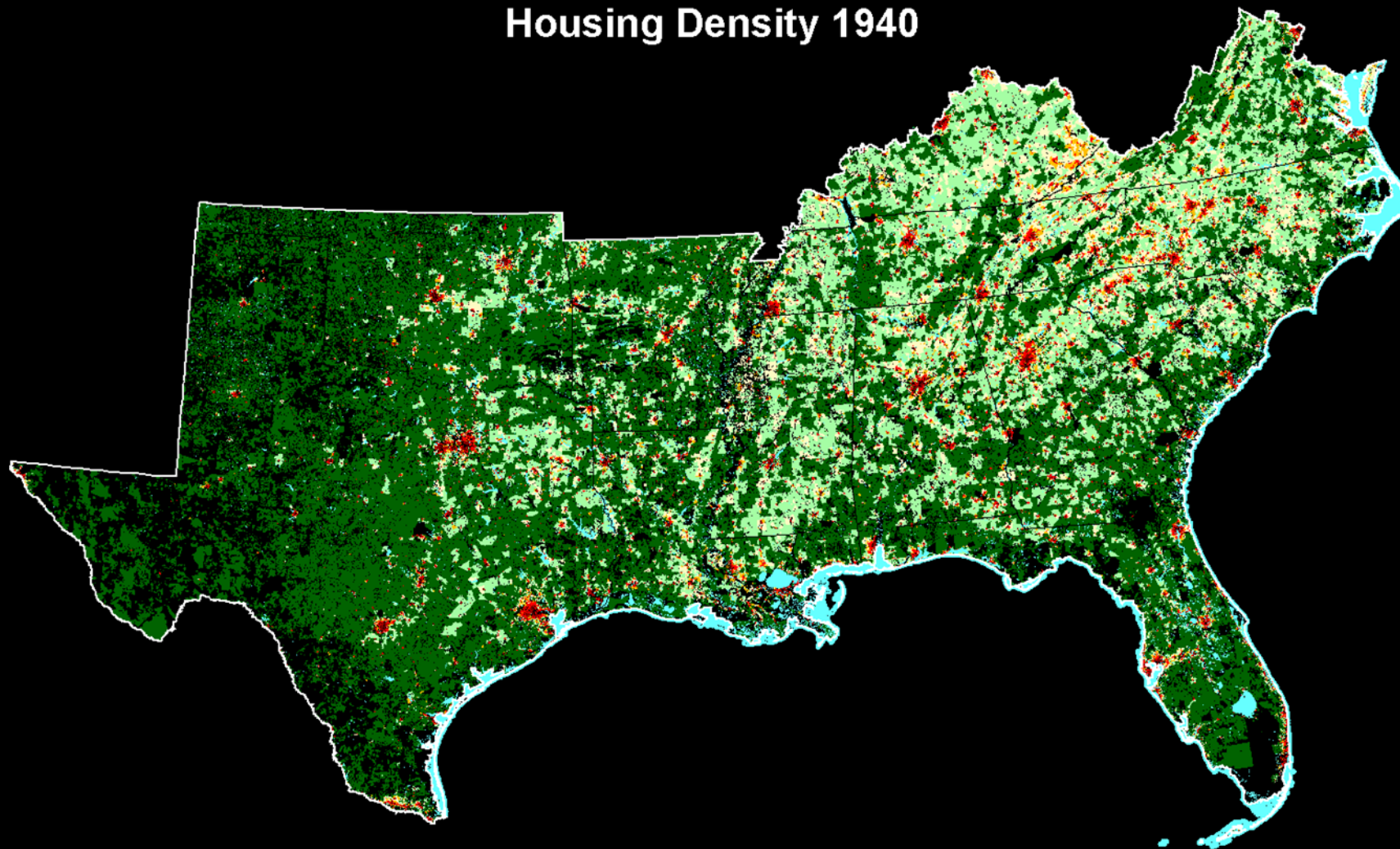






# Southern Region

Housing Density 1940



Housing Units per Km<sup>2</sup>



0



2 - 4



8 - 16



>128



0 - 2



4 - 8



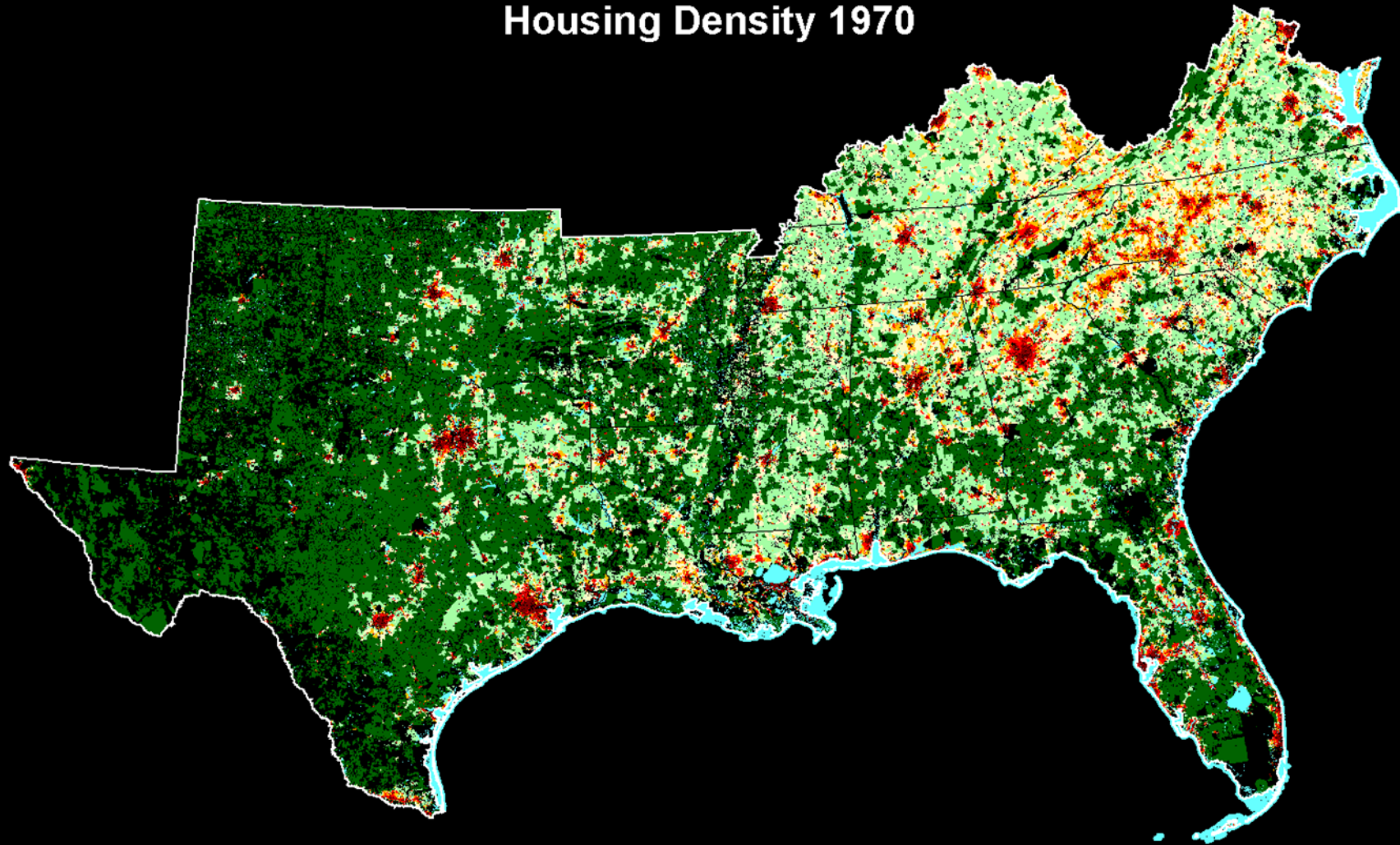
16 - 128



Water

# Southern Region

Housing Density 1970




Housing Units per Km<sup>2</sup>

0 2 - 4 8 - 16 >128

0 - 2 4 - 8 16 - 128 Water

# Southern Region

## Housing Density 2000



Housing Units per Km<sup>2</sup>



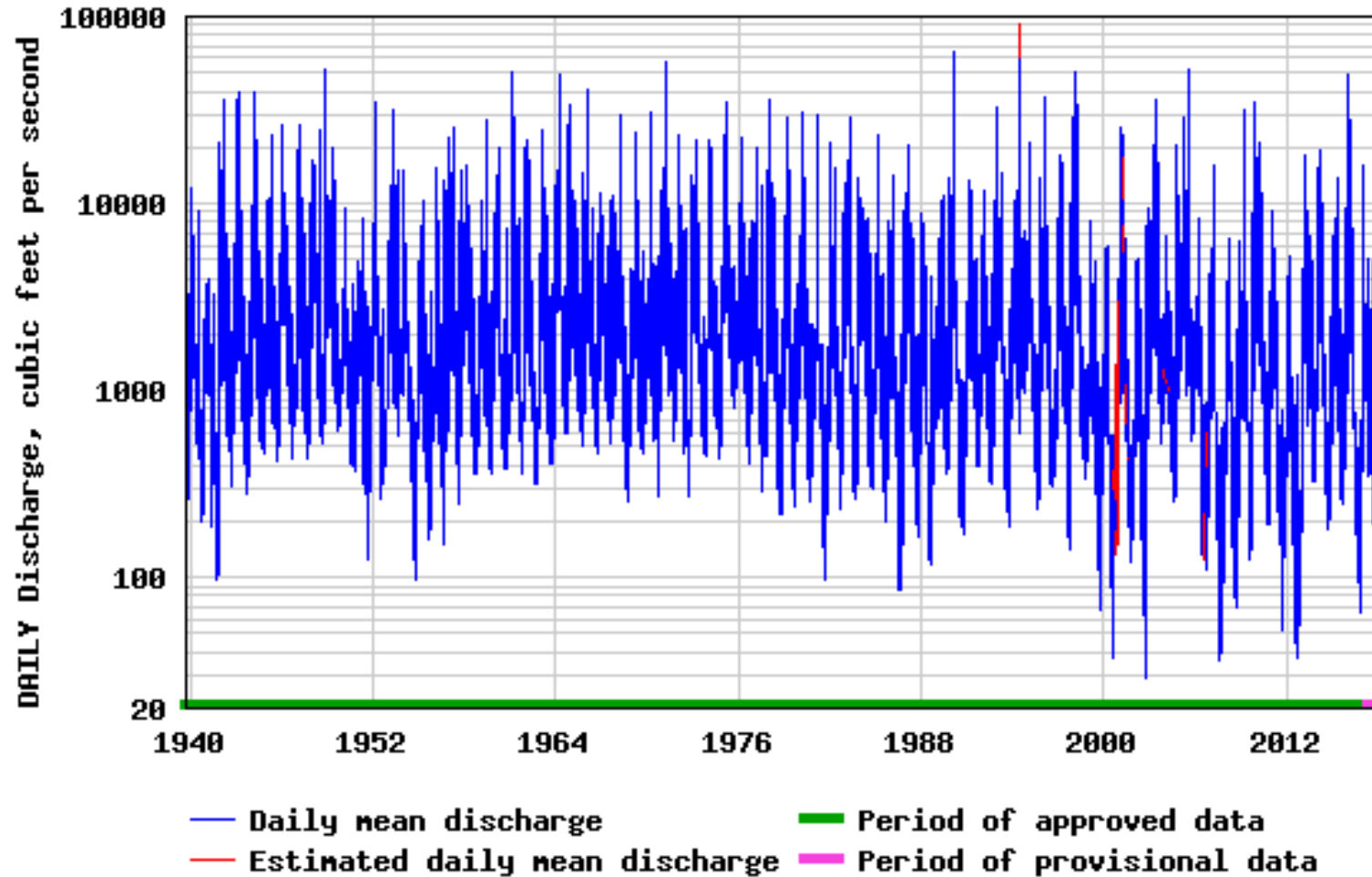




# Data Support Visual Observations



USGS 02347500 FLINT RIVER AT US 19, NEAR CARSONVILLE, GA



## UPPER FLINT FLOW DATA – MONDAY A. M. 4/27/26

- Lovejoy: 36 cfs (record for the day = 30 in 2012)
- Griffin: 59 cfs (record for the day = 39 in 2012)
- Molena: 155 cfs (record for the day = 135 in 2012)
- Carsonville: 565 cfs (record for the day = 404 in 2012)
- Montezuma: 1120 cfs (record for the day = 904 in 2012)